

Local Data Bank


Local Data Bank – introduction

Local Data Bank is the largest database of economy, society and environment in Poland.


It describes not only the statistical localities, gminas, powiats, voivodships and the entire Poland, but also units according to the NTS nomenclature: subregions and regions.








The earliest annual data comes from 1995, while quarterly and monthly data date back as far as 2005. The database is constantly updated and supplemented.

Selecting data domain



DATA ▾ METADATA ▾ ARCHIVE ▾ HELP ▾

Search variables 



Start / Data by domains

Data by areas

Data for territorial division unit

➔ Next

▶ AGRICULTURAL CENSUS

▶ AGRICULTURE, FORESTRY AND HUNTING

▶ CULTURE AND ART

▼ EDUCATION

▶ BASIC VOCATIONAL EDUCATION

▼ CENTERS FOR CHILDREN AND YOUTH

..... Education centres

..... Rehabilitation-education centres

..... Youth education centres

..... Youth social therapy centres

▶ EDUCATION FOR CHILDREN AND YOUTH WITH SPECIAL EDUCATIONAL NEEDS

▶ ENROLLMENT

▶ EXAM RESULTS

▶ FOREIGN LANGUAGES EDUCATION IN SCHOOLS FOR CHILDREN AND YOUTH

▶ GENERAL SECONDARY SCHOOLS

▶ LOWER SECONDARY SCHOOLS

▶ POST-SECONDARY SCHOOLS

▶ PRIMARY EDUCATION

Category

EDUCATION

Group

CENTERS FOR CHILDREN AND YOUTH

Subgroup

Youth education centres

Years

2004-2017

Data accessibility level


Subregions (NUTS 3)


Category description

By the term school we mean an organizational entity created - on the basis of a charter or a record in the register - by an administrative body, a local self-governing body, a legal or

Group description

Subgroup description

 Metadata

 Metric

Selecting territorial division unit

The image displays four screenshots of a web application interface for selecting territorial division units.

Top Left Screenshot: The 'Level' dropdown is set to 'POLAND'. A 'Select' button is visible. The list of voivodships includes POLAND, DOLNOŚLĄSKIE, KUJAWSKO-POMORSKIE, LUBELSKIE, LUBUSKIE, ŁÓDZKIE, MAŁOPOLSKIE, MAZOWIECKIE, OPOLSKIE, and PODKARPACKIE. A 'Selected' panel on the right contains an 'Add marked to selection' button.

Top Right Screenshot: The 'Selected' panel shows a list of voivodships: DOLNOŚLĄSKIE, LUBELSKIE, LUBUSKIE, ŁÓDZKIE, MAŁOPOLSKIE, MAZOWIECKIE, and OPOLSKIE. A 'Remove marked from selection' button is positioned over the list.

Bottom Left Screenshot: A 'Select' dropdown menu is open, showing options: 'Select all' (checked), 'Deselect all', 'Select voivodships', 'Select powiats' (selected), and 'Select gminas'. A secondary dropdown for 'Select powiats' is also open, showing 'All' (checked), 'Powiats', and 'Cities with powiat status'.

Bottom Right Screenshot: The 'Selected' panel shows a list of voivodships: POLAND, DOLNOŚLĄSKIE, KUJAWSKO-POMORSKIE, LUBELSKIE, and ŁÓDZKIE. A 'Remove all from selection' button is positioned over the list.

Selecting territorial division unit

Territorial divisionFind unit

Level: POLANDSelect

POLAND
MACROREGION POŁUDNIOWY
MAŁOPOLSKIE
REGION MAŁOPOLSKIE
ŚLĄSKIE
REGION ŚLĄSKIE
MACROREGION PÓŁNOCNO-ZACHODNI
LUBUSKIE
REGION LUBUSKIE
WIELKOPOLSKIE
REGION WIELKOPOLSKIE
ZACHODNIOPOMORSKIE
REGION ZACHODNIOPOMORSKIE
MACROREGION POŁUDNIOWO-ZACHODNI
DOLNOŚLĄSKIE
REGION DOLNOŚLĄSKIE
OPOLSKIE
REGION OPOLSKIE
MACROREGION PÓŁNOCNY

Selected
MAŁOPOLSKIE
REGION MAŁOPOLSKIE

Elements to choose: 41
Next

Territorial divisionFind unit

PołudniowySearch

MACROREGION POŁUDNIOWY

Elements found: 1
Next

Selecting data dimensions

Information selected 6 (limit 3500)

Years

2017
2016
2015
2014
2013
2012
2011

Selected: 3/13



Exam results

total
in relation to the national average

Selected: 2/2



Select all

Next

Download

Information selected 0 (limit 3500)

Years

2017
2016
2015
2014
2013
2012
2011

Selected: 3/13



Exam results

total
in relation to the national average

Selected: 0/2



Deselect all

Next

Download

Selecting data dimensions

➔ Next Download

Information selected 69 (limit 3500)

Years

2014
2013
2012
2011
2010
2009
2008

Selected: 1/14



Periods

August
September
October
November
December
January-February
I quarter
January-April

Selected: 23/23



Sections by PKD 2007 *i*

total
industry, total
industry - manufacturing
construction
trade; repair of motor vehicles
accommodation and catering
real estate activities

Selected: 3/9



➔ Next Download

Information selected 1 (limit 3500)

Years

2018
2017
2016
2015
2014
2013
2012

Selected: 1/14



Periods

I quarter
II quarter
III quarter
IV quarter

Selected: 1/4



Sex

total
males
females

Selected: 1/3



Age groups

total
15-24
25-34
35-44
45-54
55-64
65 years and more

Selected: 1/7



Value and precision *i*








numerical data
precision index

Selected: 1/2



➔ Next Download

Territorial units code

 Table	 Chart	 Map
 Territorial units selection	 Aggregates	 Code
Territorial units code ▼		
Territorial unit		
0200000 DOLNOŚLĄSKIE		
1400000 MAZOWIECKIE		
0000000 POLAND		
1200000 MAŁOPOLSKIE 		

Data sorting in the table

Territorial unit ▲	beds in general hospitals per 10 thous. population			
	2012	2013	2014	2015
	[-]	[-]	[-]	[-]
DOLNOŚLĄSKIE	50.84	51.80	51.25	51.10
KUJAWSKO-POMORSKIE	45.35	46.08	47.33	47.20
LUBELSKIE	54.65	53.35	52.93	52.84
LUBUSKIE	44.34	43.75	43.55	43.24
ŁÓDZKIE	52.02	53.43	53.08	52.07
MAŁOPOLSKIE ⓘ	44.58	44.24	44.46	44.06

Territorial unit	cows' milk, fat content 1.5-2%, in foil packing - per l			
	2013	2014	2015	2016
	[zł] ▼	cows' milk, fat content 1.5-2%, in foil packing - per l; 2013		[zł]
MAŁOPOLSKIE ⓘ	1.78	1.74	1.69	1.77
POLAND	1.70	1.81	1.74	1.66
MAZOWIECKIE	1.66	1.74	1.66	1.63
DOLNOŚLĄSKIE	1.54	1.63	1.62	1.61

Data export

<div> <div>Table</div> <div>Chart</div> <div>Map</div> </div>												
<div> <div>Territorial units selection</div> <div>Aggregates</div> <div>Code</div> <div>Empty</div> <div>Export</div> <div>Annotations</div> <div>Search in table</div> </div>												
Territorial unit ▲	total	tertiary	secondary and post-secondary - total	secondary and post-secondary - vocational secondary			lower secondary	primary completed	primary not completed and no school education	total	tertiary	secondary post
	2011	2011	2011	2011	2011	2011	2011	2011	2011	2011	2011	
	[person]	[person]	[person]	[person]	[person]	[person]	[person]	[person]	[person]	[person]	[person]	[person]
Łódzki												
Powiat gorlicki	9,274	2,408	3,531	2,289	867	1,739	53	393	26	8,285	1,650	
Powiat krakowski	21,303	7,070	8,687	5,301	2,706	3,359	97	740	55	21,281	6,813	
Powiat limanowski	10,619	2,902	4,085	1,897	1,870	2,382	47	397	25	9,560	1,752	

Generating a chart

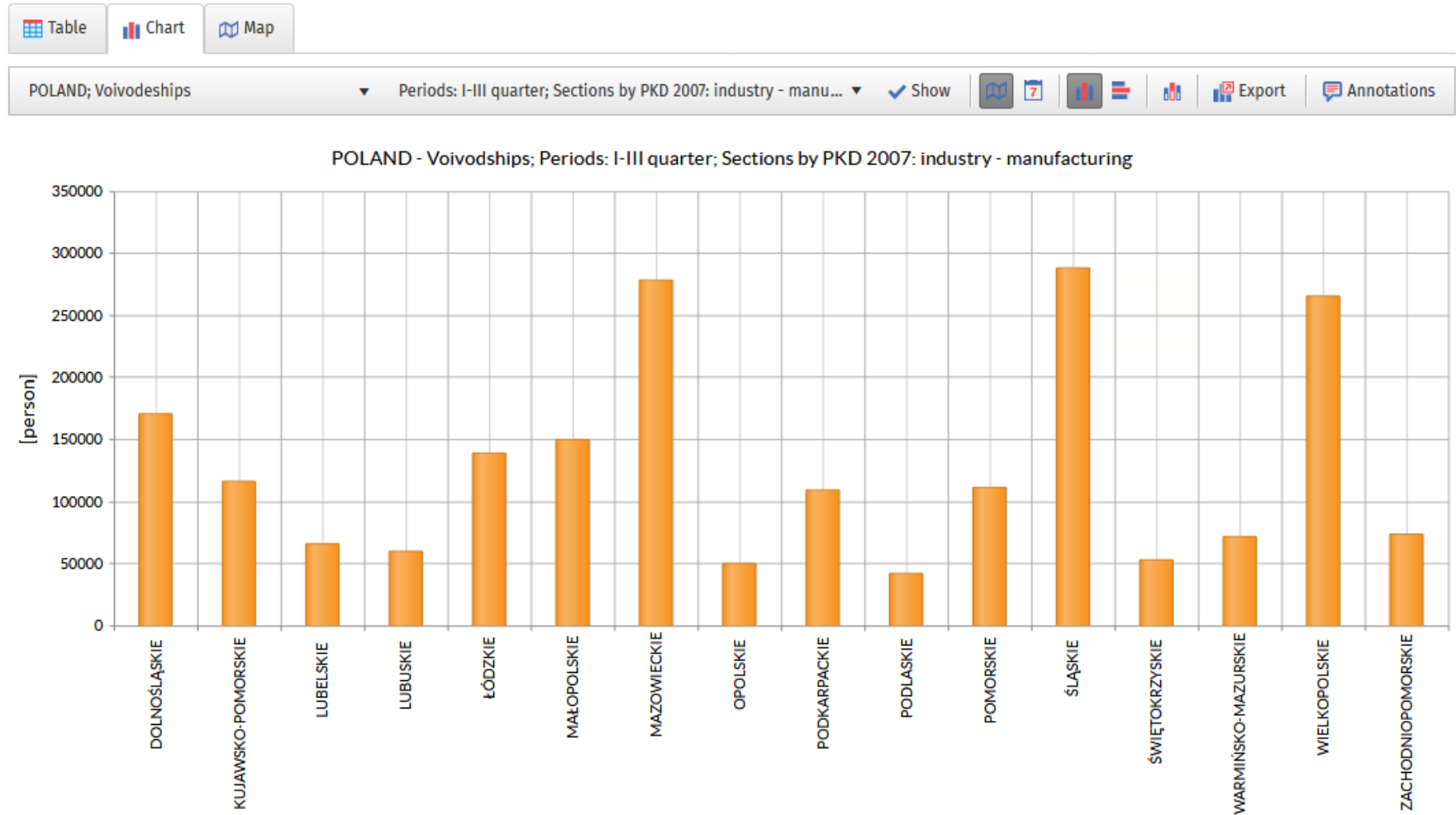


Chart modification – territorial units

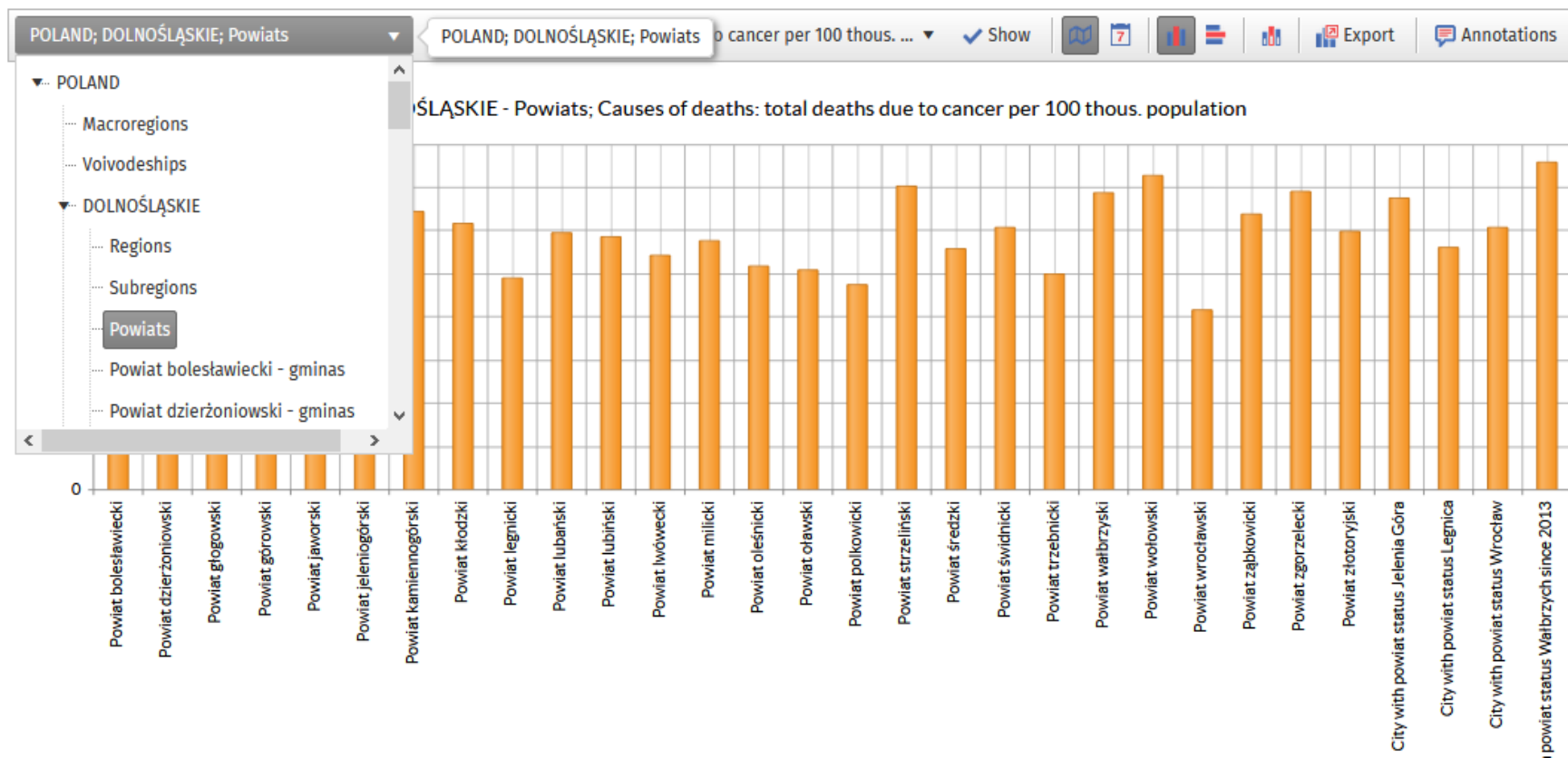


Chart modification – data coverage

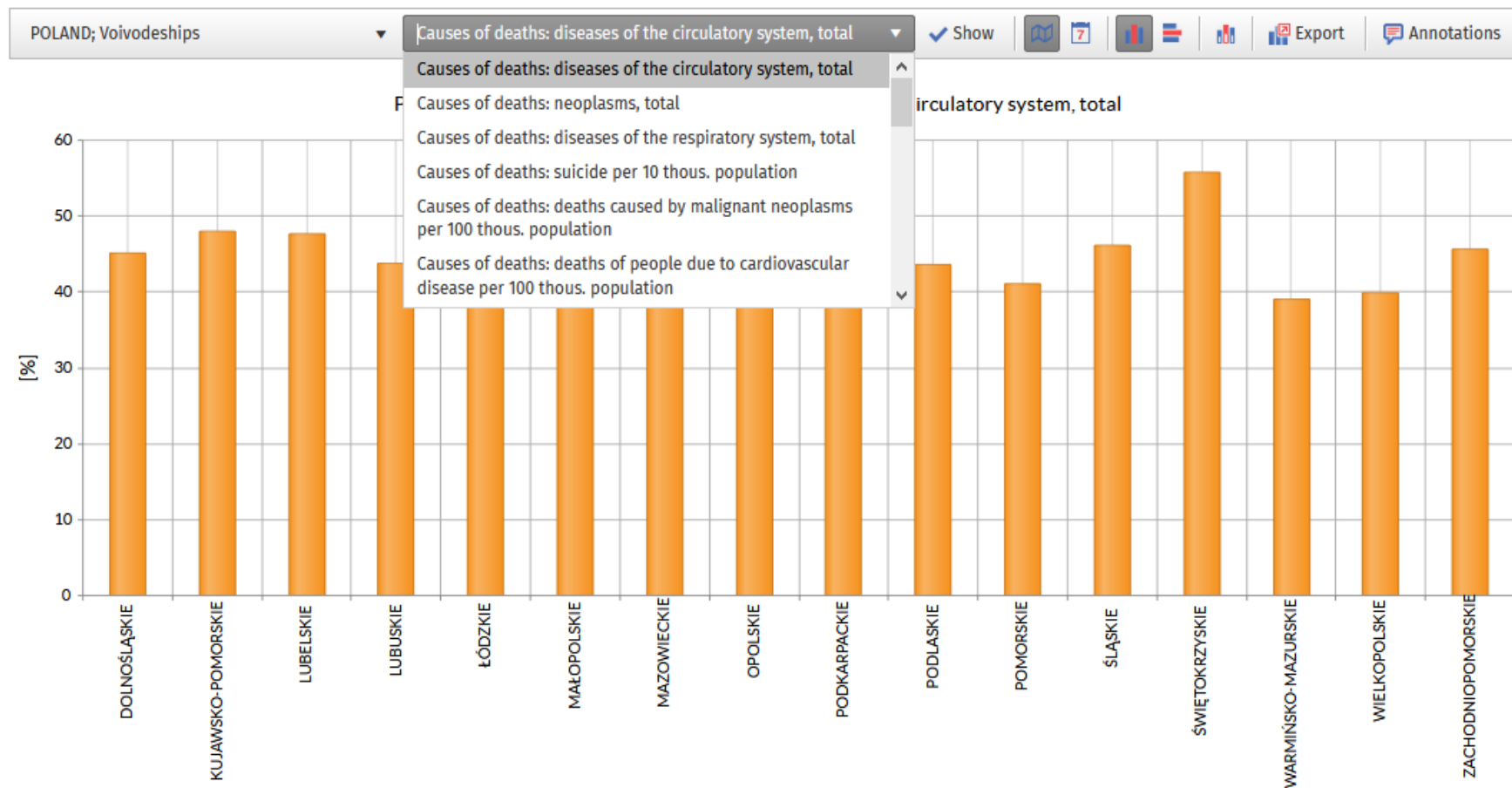
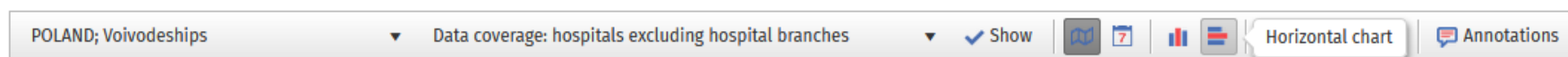


Chart modification – horizontal layout



POLAND - Voivodeships; Data coverage: hospitals excluding hospital branches

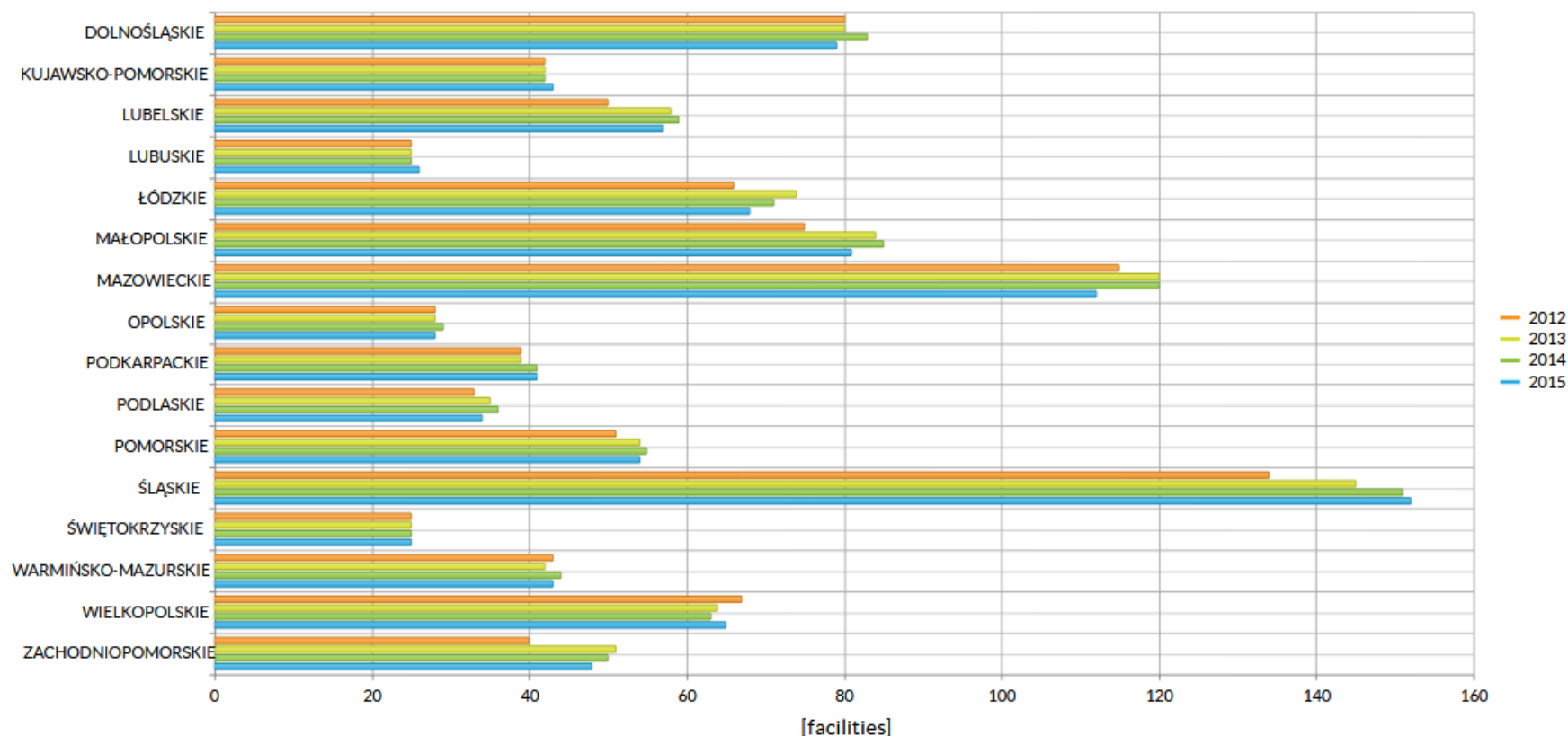


Chart modification - stacking

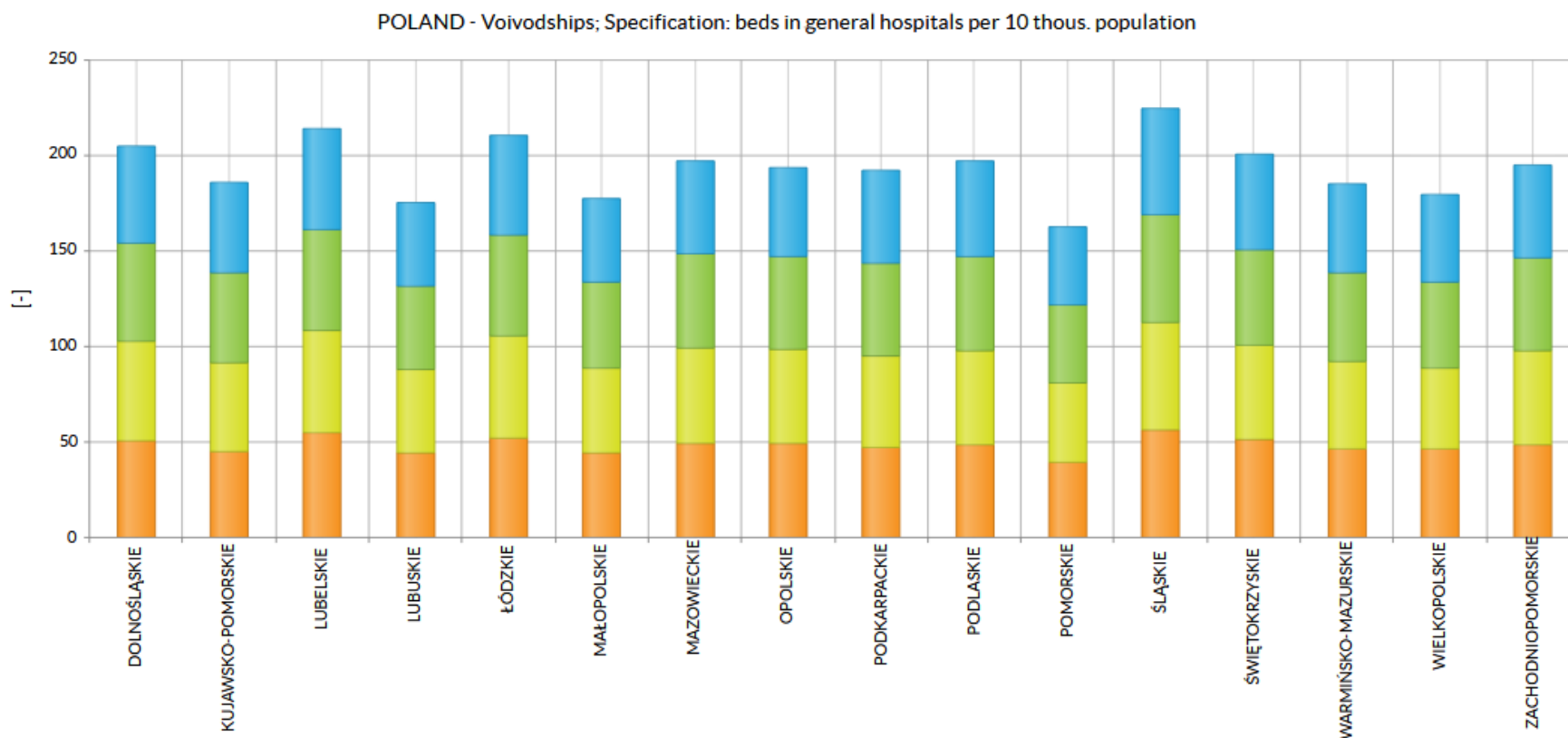
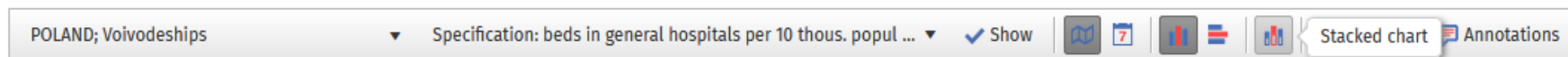
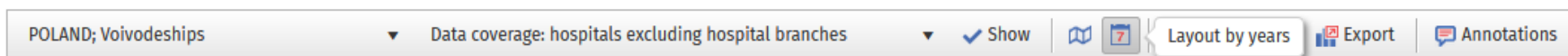
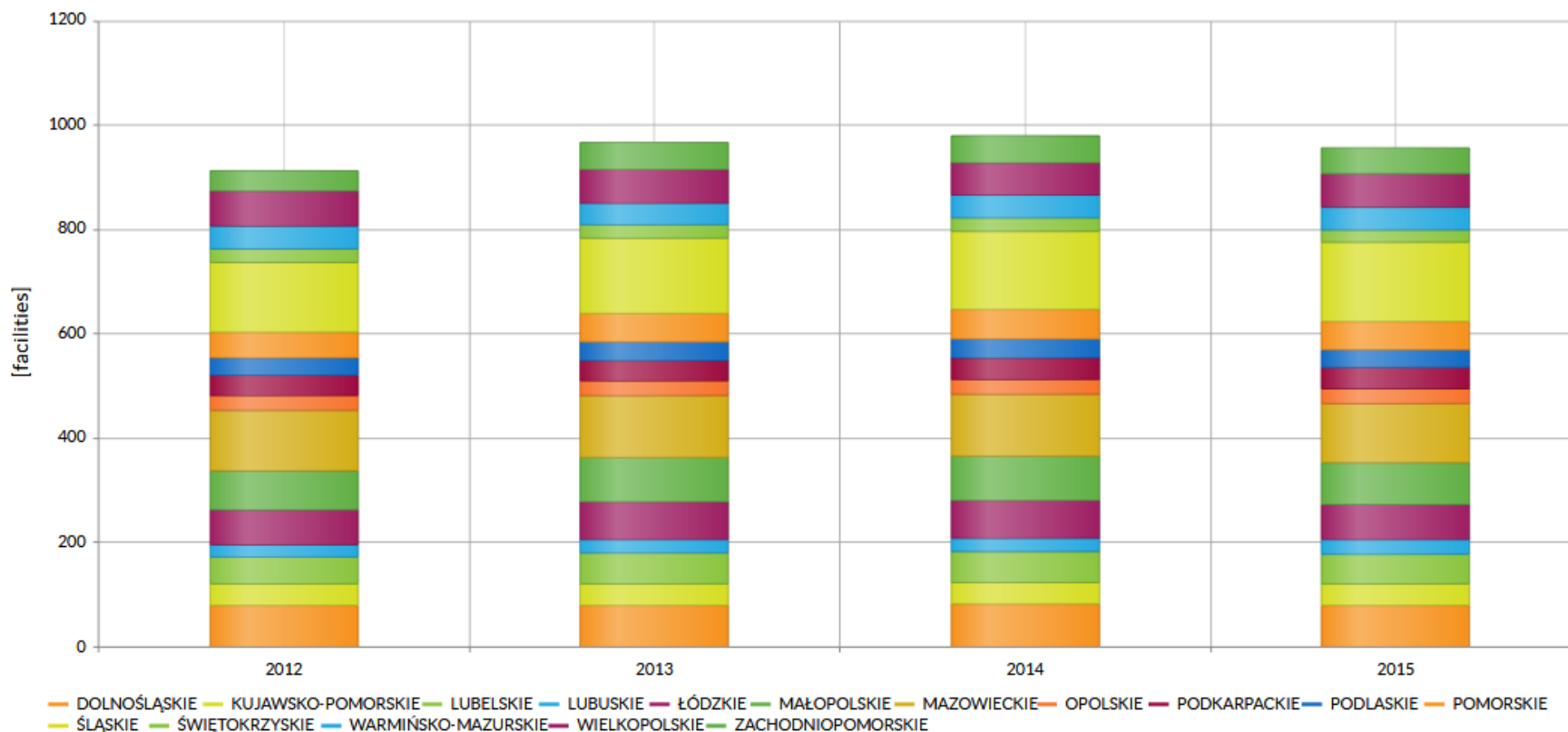


Chart modification – layout by years



POLAND - Voivodeships; Data coverage: hospitals excluding hospital branches



Generating a map

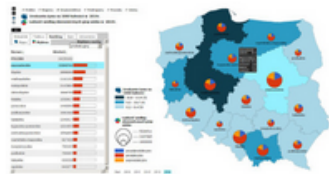
Table Chart Map

Interactive presentation of data BDL is possible using two products GUS:



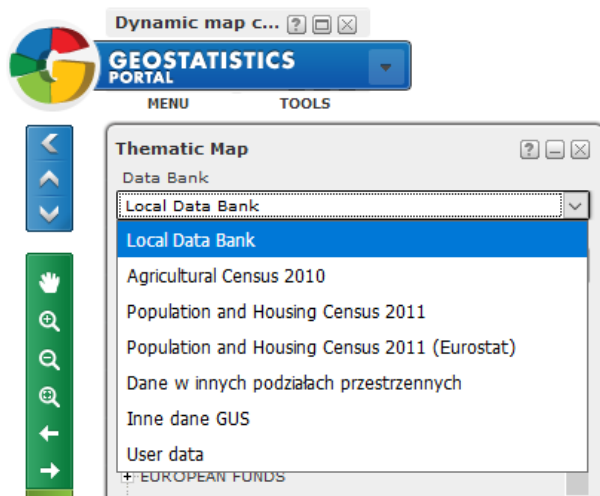
Geostatistics Portal is a modern solution for the cartographic presentation of data obtained in censuses, namely the Agricultural Census 2010 (PSR 2010) and the Population and Housing Census 2011 (NSP 2011) and also from the **Local Data Bank**.

<http://geo.stat.gov.pl/en/>



Regional Atlas is a map module allowing spatial visualisation of selected data in regional and local economy by thematic areas available in **Local Data Bank**.

<http://swaid.stat.gov.pl/EN/SitePagesDBW/AtlasRegionow.aspx>




Regional Atlas

Regional Atlas is a map module allowing spatial visualisation of data in regional and local economy by thematic areas.










Territorial division unit search



DATA ▾
METADATA ▾
ARCHIVE ▾
HELP ▾

Search variables

Start / Data for territorial unit

Data by areas
Data for territorial division unit

Searched text
Voivodship
Territorial units layout


Kraków

Search everywhere ▾

Administrative units ▾

Search

Next

Code	Territorial units name	Location	Territorial units kind	Years of accessibility
1206000	Powiat krakowski	MAŁOPOLSKIE	Powiat	1995-2018
1261000	City with powiat status Kraków	MAŁOPOLSKIE	Powiat	1995-2018
1261011	Kraków (1)	MAŁOPOLSKIE / City with powiat status Kraków	Urban gmina (1)	1995-2018
2402102-0076552	Bystra Krakowska 	ŚLĄSKIE / Powiat bielski / Wilkowice (2)	Statistical locality	1998, 2002
0223022-0873870	Krakowiany	DOLNOŚLĄSKIE / Powiat wrocławski / Długołęka (2)	Statistical locality	1998, 2002, 2007-2017
1421052-0005345	Krakowiany	MAZOWIECKIE / Powiat pruszkowski / Nadarzyn (2)	Statistical locality	1998, 2002, 2007-2017
1261011-0950463	Kraków	MAŁOPOLSKIE / City with powiat status Kraków / Kraków (1)	Statistical locality	1998, 2002, 2007-2017

Data for territorial division unit

Territorial unit	Kraków (1)
Territorial units kind	Urban gmina
Location	MACROREGION POŁUDNIOWY / MAŁOPOLSKIE / REGION MAŁOPOLSKIE / SUBREGION CITY OF KRAKÓW / City with powiat status Kraków
Years	2010-2015
Last update	2018-04-23























Empty Export ▼								
Dimensions	Measure unit	2010	2011	2012	2013	2014	2015	
Category: LABOUR MARKET ⓘ								^
Group: REGISTERED UNEMPLOYMENT ⓘ								
Subgroup: Registered unemployed persons by gminas (half-yearly data) (Dimensions: Period; Unemployed) ⓘ								
as of the end of June; total	person	-	18,962	21,399	25,962	23,523	20,898	
as of the end of June; females	person	-	9,537	10,691	12,452	11,189	10,102	
as of the end of June; males	person	-	9,425	10,708	13,510	12,334	10,796	
as of the end of June; below 25 years	person	-	2,243	2,369	2,848	2,120	1,694	
as of the end of June; below 30 years	person	-	-	-	-	-	4,469	
as of the end of June; over 50 years	person	-	5,202	5,998	7,252	7,423	6,908	
as of the end of June; long-term unemployed	person	-	7,205	8,554	10,913	12,436	11,451	
as of the end of December; total	person	-	19,400	23,863	24,685	21,948	19,607	
as of the end of December; females	person	-	9 928	11 954	12 148	10 857	9 738	▼
Page size: 50 ▼		20 items in 1 pages						

Metadata

Category: LABOUR MARKET

Group: EMPLOYMENT, PAID EMPLOYEES AND AVERAGE PAID EMPLOYMENT BY PKD2007

Subgroup: Average paid employment by sections

Name		Years of accessibility	Data accessibility level	Description
total	 	2005-2016	Region (NUTS 2)	-
Section A	 	2005-2016	Region (NUTS 2)	-
section: B+C+D+E	 			
Section B	 			
Section C	 			
Section D	 			
Section E	 			
Section F	 			
Section G	 			
Section H	 			
Section I	 			

Category: LABOUR MARKET

Group: EMPLOYMENT, PAID EMPLOYEES AND AVERAGE PAID EMPLOYMENT BY PKD2007

Subgroup: Average paid employment by sections

Sections by NACE rev.2: Section E

Measure unit: person

Data release period: Yearly

Years	2005	2006	2007	2008
Data release level	Region (NUTS 2)	Region (NUTS 2)	Region (NUTS 2)	Region (NUTS 2)

Data categories and variables search

DATA ▾

METADATA ▾
ARCHIVE ▾
HELP ▾

Start / Metadata / Categories

Data layout
Categories
Search variables
Territorial division
Others
Concepts

Home page
Data layout >
Territorial division >
Others >
Concepts

Categories
Search variables

		Years of accessibility	Data accessibility level	Variables count	Description
>	AGRICULTURAL CENSUS	1996, 2002, 2010	Region (NUTS 2), Powiat, Gmina	4924	Both the census of population and housing, and the agricultural census, are obligatory surveys, conducted pursuant to Act of censuses. At the same time, they are largest statistical undertakings implemented not only in Poland and globally. The implementation of such projects requires full mobilisation on the part
>	AGRICULTURE, FORESTRY AND	1995-2018	Region (NUTS 2), Gmina	1199	The land data are listed by land use types. Land use is understood as actual land management. The presented information concerns agricultural crop and

DATA ▾

METADATA ▾
ARCHIVE ▾
HELP ▾

Start / Metadata / Search variables

Data layout
Categories
Search variables
Territorial division
Others
Concepts

Home page
Data layout >
Territorial division >
Others >
Concepts

Search variables

Data available from level
Data release period
Years

From any level ▾
Any period ▾
All items checked ▾

Searched text

libraries
Search everywhere ▾

Attributes and aggregation levels

LOCAL DATA BANK DATA METADATA ARCHIVE HELP Search variables

Start / Metadata / Attributes

Data layout
Territorial division
Others

Attributes
Aggregates
Measure units
PKD 2004 classification

Home page
Data layout
Territorial division
Others
Concepts

Description
Attributes
Aggregates
Measure units
PKD 2004 classification
PKD 2007 classification

Information due to: changes in the level of presentation, changes made to the list of territorial list of variables in a given statistical period
All be available
Value less then approved presentation format

LOCAL DATA BANK DATA METADATA ARCHIVE HELP Search variables

Start / Metadata / Aggregation levels

Data layout
Territorial division
Others

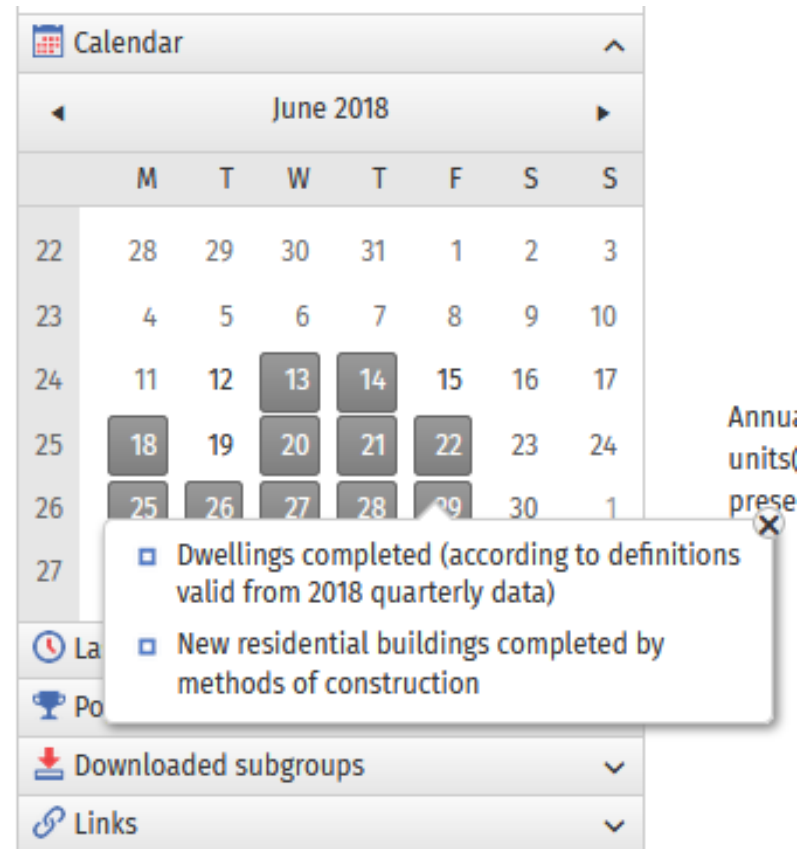
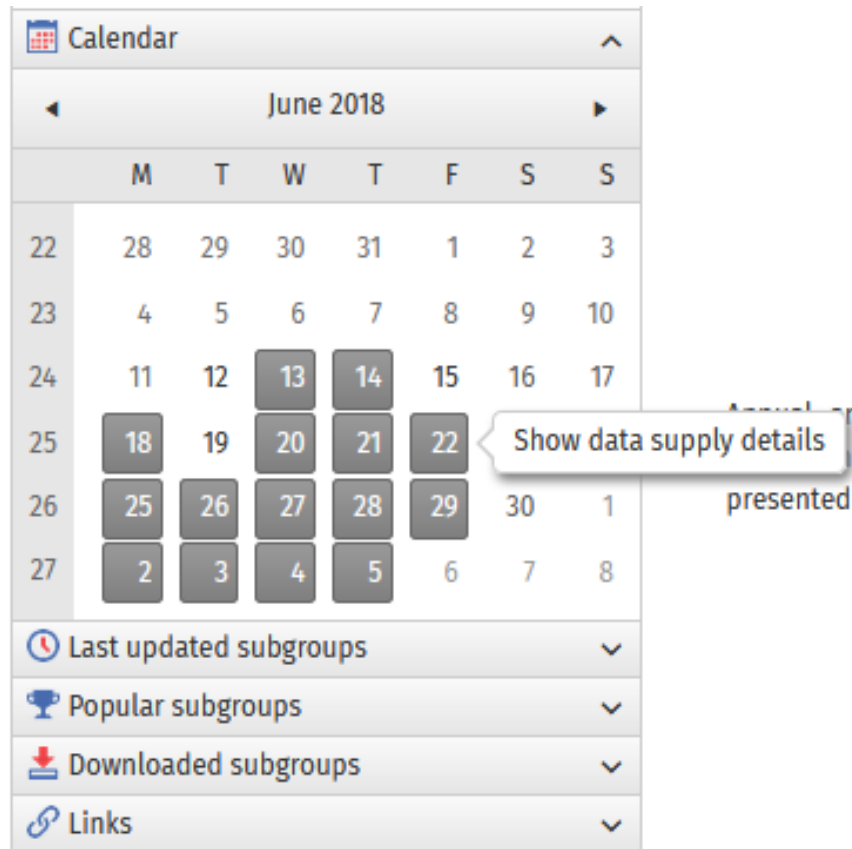
Attributes
Aggregates
Measure units
PKD 2004 classification

Home page
Data layout
Territorial division
Others
Concepts


collected:
Attributes
Aggregates
Measure units
PKD 2004 classification
PKD 2007 classification

calities on the gmina, powiat, subregion, region, voivodship, macroregion and Poland level, a sum of the units type = 4 and the units type = 5) on the given powiat, subregion, region, region, voivodship, macroregion and Poland level, regions on the region, voivodship, macroregion and Poland level, on the voivodship, macroregion and Poland level. voivodships on the macroregion and Poland level, on the macroregion level - the sum of data for all macroregion on the Poland level.

Data supply details



Data supply state


LOCAL DATA BANK

DATA ▾
METADATA ▾
ARCHIVE ▾
HELP ▾

Start / Help / Supply state

Help options

[Introduction](#)
[Messages](#)
[Data supply state](#)
[Application requirements](#)

Data for year 2017
Data for

Introduction
Messages
Data supply state
Application requirements

Category / group / subgroup	State	Scheduled release
▶ AGRICULTURE, FORESTRY AND HUNTING	Data completed partially	2018-06-16
▶ CULTURE AND ART	Data completed partially	2018-07-23
▼ EDUCATION	Data completed partially	2018-07-24
▶ BASIC VOCATIONAL EDUCATION	Not completed	2018-07-25
▼ CENTERS FOR CHILDREN AND YOUTH	Not completed	2018-07-24
Education centres	Not completed	2018-07-24
Rehabilitation-education centres	Not completed	2018-07-24
Youth education centres	Not completed	2018-07-24
Youth social therapy centres	Not completed	2018-07-24
▶ EDUCATION FOR CHILDREN AND YOUTH WITH SPECIAL EDUCATIONAL NEEDS	Not completed	2018-07-25
▶ ENROLLMENT	Not completed	2018-07-24
▶ EXAM RESULTS	Data completed	-

Measure units and PKD classifications

DATA ▾
METADATA ▾
ARCHIVE ▾
HELP ▾

Search variables

Start / Metadata / Measure units

Data layout ▾
Territorial division ▾
Others ▴

[Attributes](#)
[Aggregates](#)
[Measure units](#)
[PKD 2004 classification](#)
[PKD 2007 classification](#)

Home page
Data layout >
Territorial division >
Others >
Concepts

Attributes
Aggregates
Measure units
PKD 2004 classification
PKD 2007 classification

%	Measure units name
are	
AWU	Annual Work Unit
bed	bed
cm3	cubic centimetre

DATA ▾
METADATA ▾
ARCHIVE ▾
HELP ▾

Search variables

Start / Metadata / PKD 2007

Data layout ▾
Territorial division ▾
Others ▴

[Attributes](#)
[Aggregates](#)
[Measure units](#)

Home page
Data layout >
Territorial division >
Others >
Concepts

Attributes
Aggregates
Measure units
PKD 2004 classification
PKD 2007 classification

the Statistical Classification of Economic Activities in the European Community, which was established by the Council (Regulation (EEC) No 1360/93 of Oct. 24th 1990) and amended later by the Commission Regulation (EEC) No 761/93 of 2002 of December 19th 2001 (OJ No L 6 of 10.01.2002). The Regulation (EC) No 1893/2006 of December 2006, established statistical classification of economic activities NACE Revision 2 and

the scope and coding system (up to fourth digit) coherent and comparable with the

PKD-2007 is fully methodologically coherent with the NACE Revision 2 classification. PKD is the classification of economic subjects (economic subjects).

Concept definitions

DATA ▾
METADATA ▾
ARCHIVE ▾
HELP ▾

👁️
🇵🇱
💬
📘
📡
✉️
🔒

[Start](#) / [Metadata](#) / [Concepts](#)

📄 Data layout ▾
🗺️ Territorial division ▾
📄 Others ▾
💡 Concepts ▴

A B C D E F G H I J K L M N
O P R S T U V W Y

[Home page](#)
[Data layout](#) >
 [Territorial division](#) > [Listed in BDL](#)
[Others](#) > [G](#) [H](#) [I](#) [J](#) [K](#) [L](#) [M](#) [N](#) [O](#) [P](#) [R](#) [S](#) [T](#) [U](#) [V](#) [W](#) [Y](#)

Concepts

Concept name (code)

> Dairy cows (1254) ⓘ

> Date of commencement of activities (77) ⓘ

> Date of suspending activity (80) ⓘ

> Day-support centre (1357) ⓘ

> Deadweight tonnage (DWT) (797) ⓘ

> Death (660) ⓘ

> Decrements of dwelling stock (1034) ⓘ

> Dedicated grants (2192) ⓘ

> Dedicated grants from the state budget (70) ⓘ

> Density of population (113) ⓘ

> Dentist (136) ⓘ

> Department store (1733) ⓘ


> Derived energy (94) ⓘ

> Deviation (3026) ⓘ








Archived resources

Administrative and statistical units layout by NUTS 2016. Territorial units layout by NTS 2013.

User: Guest


 LOCAL DATA BANK

DATA ▾ METADATA ▾ ARCHIVE ▾ HELP ▾




Data as of 07th June, 2018
[Data supply state](#)
[Messages](#)

Questionnaire



Archive for POPULATION category - data for 2010 related to population balanced on the basis of the 2002 National Census results
Territorial units layout by 72 subregions.
Territorial units layout by 66 subregions (as of May 11, 2017).
As of 25 May persons with regard to the processing of personal data and on the free movement of such data, and repealing Directive 95/46/EC (General Data Protection Regulation) comes into effect. Please familiarize yourself with information regarding the purpose of processing of personal data on Statistics Poland website: <http://stat.gov.pl/rodo/>.















Administrative and statistical units layout by NUTS 2016. Territorial units layout by NTS 2013.

 LOCAL DATA BANK

DATA ▾ METADATA ▾ ARCHIVE ▾ HELP ▾

Start / Archive

Archive for POPULATION category - data for 2010 related to population

Filename	Size
 Deaths by causes - indicators.xls	0.03 MB
 Demographic dependency ratio.xls	1.57 MB
 Divorces_short-term data.xls	0.05 MB
 Gross fertility and reproduction rate.xls	0.05 MB
 Indicators gmina module.xls	2.39 MB
 Indicators powiat module (infants deaths, divorces).xls	0.15 MB
 Marriages_short-term data.xls	0.49 MB
 Population at pre-working (up to the age of 14), working and post-working age by sex.xls	4.04 MB
 Population at pre-working (up to the age of 17), working and post-working age by sex.xls	5.70 MB
 Population by domicileresidence and sex.xls	10.62 MB
 Population by residence_short-term data.xls	0.70 MB
 Population by sex and age group.xls	17.13 MB
 Population by sex_short-term data.xls	0.70 MB
 Population by singular age and sex.xls	18.56 MB

Territorial units layout by 72 subregions.

 LOCAL DATA BANK

DATA ▾ METADATA ▾

Data as of 07th June, 2018

[Data supply state](#)

[Messages](#)

Territorial units layout by 66 subregions (as of May 11, 2017).

 LOCAL DATA BANK

DATA ▾ METADATA ▾

Data as of 11-th May 2017

[Data supply state](#)

Log in

Administrative and statistical units layout by NUTS 2016.

User: Guest



Start / Logowanie

E-mail

Hasło

☐ Zapamiętaj mnie





Logowanie



Anuluj

Logging in/Registration enables the following:

- Direct access to tables that were previously created by the user ( My tables)
- Saves previously downloaded subgroups ( Downloaded subgroups); automatically removes old data entries that were updated after the date of download
- Adding and removing items from the list of tables

[Zapomniałem hasło](#)

[Nie potwierdziłem adresu e-mail](#)

[Chcę się zarejestrować](#)

As of 25 May 2018 the Regulation (EU) 2016/679 of the European Parliament and of the Council of 27 April 2016 on the protection of natural persons with regard to the processing of personal data and on the free movement of such data, and repealing Directive 95/46/EC (General Data Protection Regulation) comes into effect. Please familiarize yourself with information regarding the purpose of processing of personal data on Statistics Poland website: <http://stat.gov.pl/rodo/>

Copyright © 2018 Statistics Poland. Version: 20180604.1359



Sign up

Administrative and statistical units layout by NUTS 2016.

User: Guest



[Start](#) / [Rejestracja użytkownika](#)

E-mail

Hasło

Potwierdzenie hasła


Wiek


Płeć

Grupa użytkownika

7 0 2 6

Kod z obrazka

 Zarejestruj mnie

 Anuluj

Video tutorials

DATA METADATA ARCHIVE HELP

Search variables

[Start](#) / [Help](#)

Help options

[Introduction](#)
[Messages](#)
[Data supply state](#)
[Application requirements](#)

Kategoria

Grupa

Podgrupa

Wymiany

Ostatnia aktualizacja

Przeciętne ceny skupu produktów rolnych

Rodzaje produktów

2017-05-31

Tablica

Wykres

Mapa

Wybór jednostek terytorialnych

Agregaty

Kod

Postać

Export

Objaśnienia

Szukaj w tablicy

jednostka terytorialna	pszenica 1 dt				żyto 1 dt				jęczmień 1 dt			
	2013	2014	2015	2016	2013	2014	2015	2016	2013	2014	2015	2016
POLSKA	79,67	68,36	66,83	62,02	55,36	53,34	51,42	51,73	73,34	62,67	61,04	58,21
DOLNOŚLĄSKIE	78,01	65,83	65,57	59,81		51,56	50,87	49,21	72,02	63,76	65,21	61,87
KUJAWSKO-POMORSKIE	78,87	71,34	69,56	64,61	53,89	54,40	52,81	52,85	74,20	64,23	60,88	55,73
LUBELSKIE	80,37	65,63	62,72	58,86	57,55	47,94	44,83	48,01	75,37	66,61	61,47	61,06
LUBUSKIE	76,02	67,66	67,52	62,34	52,70	53,95	50,82	52,63	72,33	58,40	56,71	54,37
ŁÓDZKIE	83,20	69,31	66,45	61,72	60,25	49,71	49,47	52,31	77,64	62,35	58,24	56,53
MAŁOPOLSKIE	79,19	63,54	63,42	58,30	58,42	52,61	50,61	47,37	77,34	62,63	54,91	54,38
MAZOWIECKIE	83,38	70,95	67,52	62,93	56,40	52,61	50,70	50,79	78,94	65,38	59,36	56,24
OPOLSKIE	80,68	65,42	65,79	59,90	53,55	53,30	49,84	48,44	74,26	62,31	60,93	59,54
PODKARPACKIE	75,75	62,75	60,37	56,83	54,79	47,68	46,71	46,26	64,13	56,81	52,64	51,31
PODLASKIE	81,81	69,51	66,80	61,26	54,45	51,06	48,07	50,74	69,57	63,62	56,38	54,21
POMORSKIE	81,50	72,32	70,28	63,96	56,76	54,83	52,93	52,38	73,02	64,92	58,80	54,61
ŚLĄSKIE	78,61	66,00	65,61	61,40	61,47	52,50	50,38	51,39	73,12	58,62	55,27	53,67

25

25

Strona 1 z 1, elementy od 1 do 17 z 17

Download data by domain

Download data for territorial division unit

v.pl/BDL/pomoc

100 lat gus Urząd Statystyczny w Krakowie

30

