



Regional Atlas

Regional Atlas - introduction

Regional Atlas is a map module that allows spatial visualisation of data based on chosen thematic areas or custom input data.

Selecting an indicator

<<

Indicators | Table | Ranking | Specification | Settings

- ▶ Construction (7)
- ▶ Demography (24)
- ▶ Education (34)
- ▶ Public finance (35)
- Economy of fuel and energy (5)
 - Electricity production
 - Production of renewable energy
 - Electricity production
 - Consumption of electricity

< >

Selecting a territorial unit

- Poland Regions^{NTS 1} Voivodships^{NTS 2} Subregions^{NTS 3} Powiats^{NTS 4} Gminas^{NTS 5}



Students per section in basic vocational schools in 2016



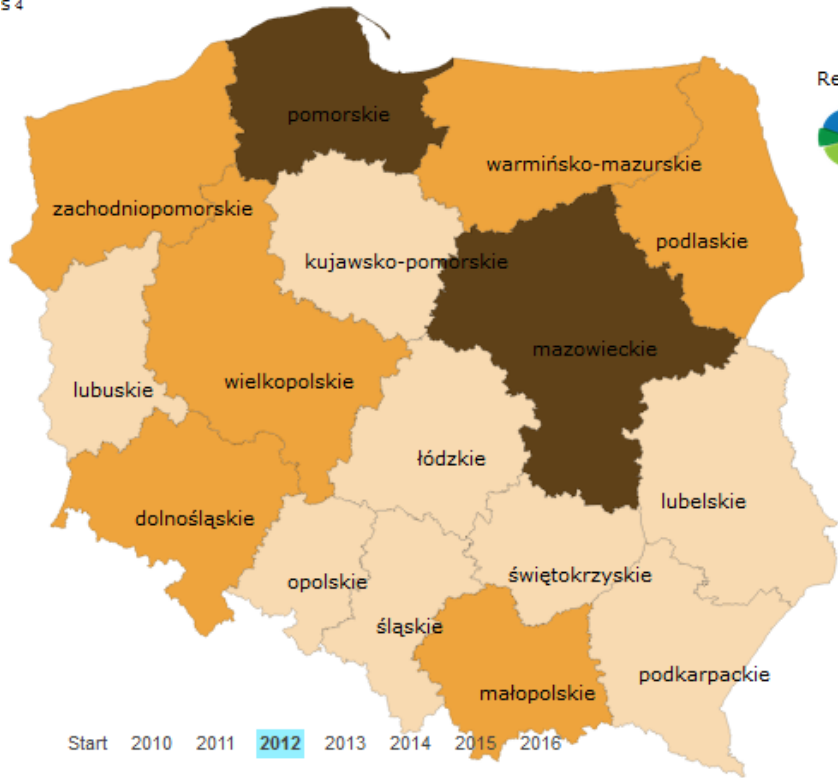
- Poland Regions^{NTS 1} Voivodships^{NTS 2}



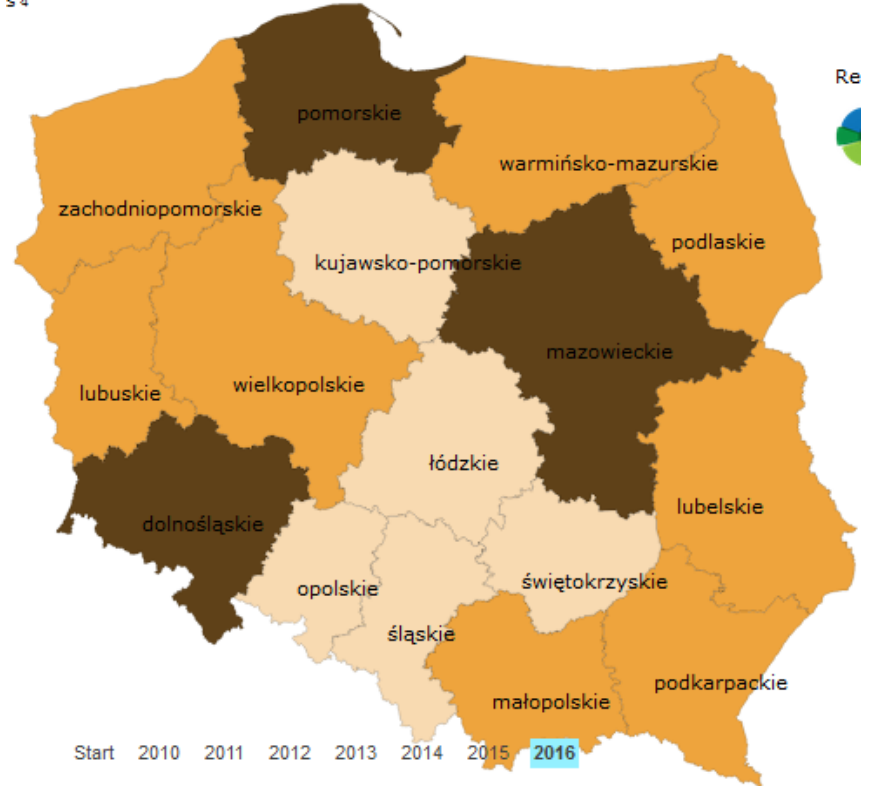
Percentage of foreign students studying at Polish universities in 2016

Selecting time period

s 4



s 4



Data in a table

Indicators **Table** Ranking Specification Settings

Map

Name↑↓	2010↓	2011↑↓	2012↑↓	2013↑↓	2014↑↓	2015↑↓	2016↑↓
POLSKA	29,2	29,2	29,3	29,4	29,4	29,5	29,5
lubuskie	49,0	49,0	49,1	49,2	49,2	49,2	49,3
podkarpackie	37,4	37,6	37,8	37,9	38,0	38,1	38,2
pomorskie	36,2	36,2	36,3	36,3	36,3	36,4	36,4
zachodniopomorskie	35,2	35,3	35,4	35,4	35,5	35,6	35,6
śląskie	31,8	31,8	31,8	31,9	31,9	31,9	31,9
warmińsko-mazurskie	30,6	30,8	30,9	31,0	31,0	31,2	31,3

Indicators **Table** Ranking Specification Settings

Map Chart

Name↑	2010↑↓	2011↑↓	2012↑↓	2013↑↓	2014↑↓	2015↑↓	2016↑↓
POLSKA	29,2	29,2	29,3	29,4	29,4	29,5	29,5
dolnośląskie	29,5	29,6	29,6	29,7	29,7	29,7	29,8
kujawsko-pomorskie	23,3	23,4	23,4	23,4	23,4	23,4	23,5
lubelskie	23,0	23,1	23,1	23,1	23,2	23,2	23,3
lubuskie	49,0	49,0	49,1	49,2	49,2	49,2	49,3
łódzkie	21,1	21,1	21,2	21,3	21,3	21,3	21,4
małopolskie	28,6	28,6	28,6	28,6	28,7	28,7	28,7

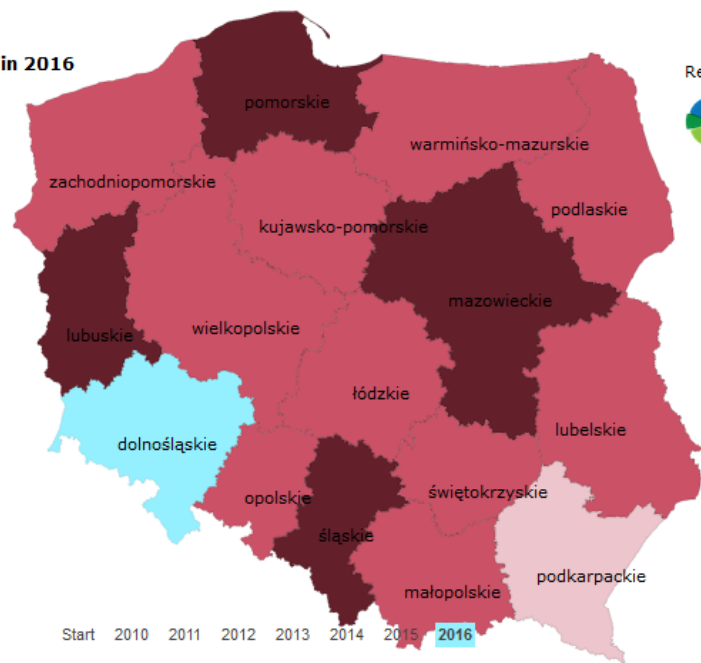
Data presentation on the map

Poland
 Regions^{NTS 1}
 Voivodships^{NTS 2}

Average monthly available income in the household per capita in 2016

Map

Name↑	2010↑↓	2011↑↓	2012↑↓	2013↑↓	2014↑↓	2015↑↓	2016
POLSKA	1192,82	1226,95	1278,43	1299,07	1340,44	1386,16	1474
dolnośląskie	1239,17	1282,93	1367,00	1344,79	1366,33	1471,84	1586
kujawsko-pomorskie	1158,49	1108,94	1133,97	1169,40	1201,54	1245,69	1308
lubelskie	978,49	1025,80	1056,45	1105,58	1208,35	1226,74	1299
lubuskie	1153,06	1189,89	1231,16	1238,06	1285,37	1419,58	1498
łódzkie	1178,73	1203,19	1268,42	1296,47	1293,36	1362,03	1458
małopolskie	1107,54	1156,79	1189,84	1227,80	1260,58	1305,45	1423



Recommended

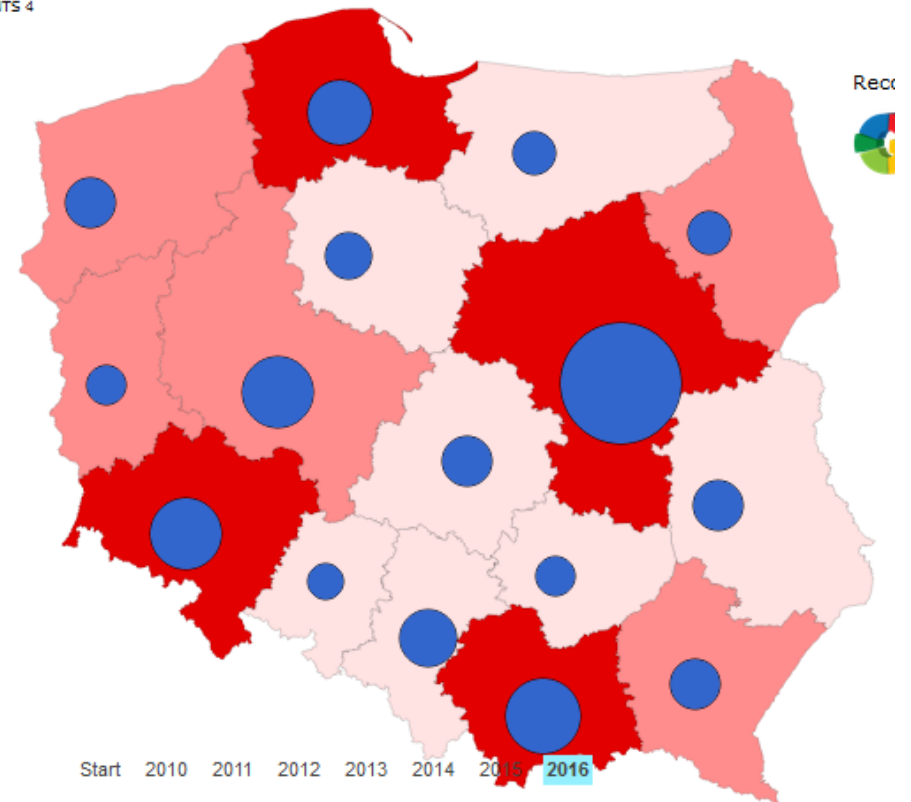
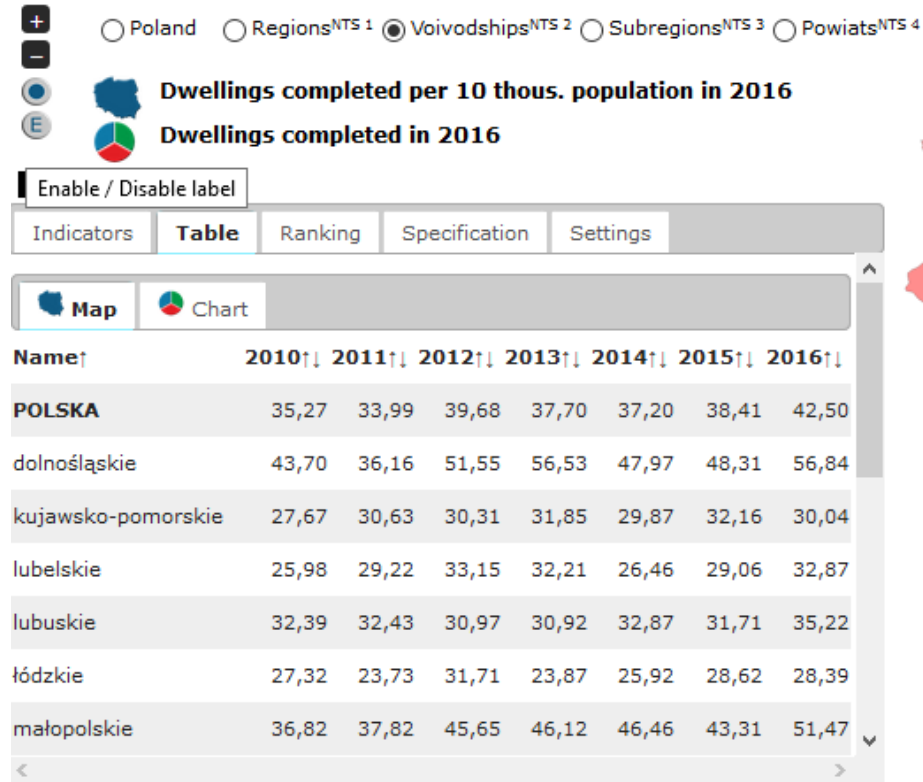
- Export >
- Print >
- [Create your own map](#)
- Upload Excel data
- Map link

Average monthly available income in the household per capita (zł)

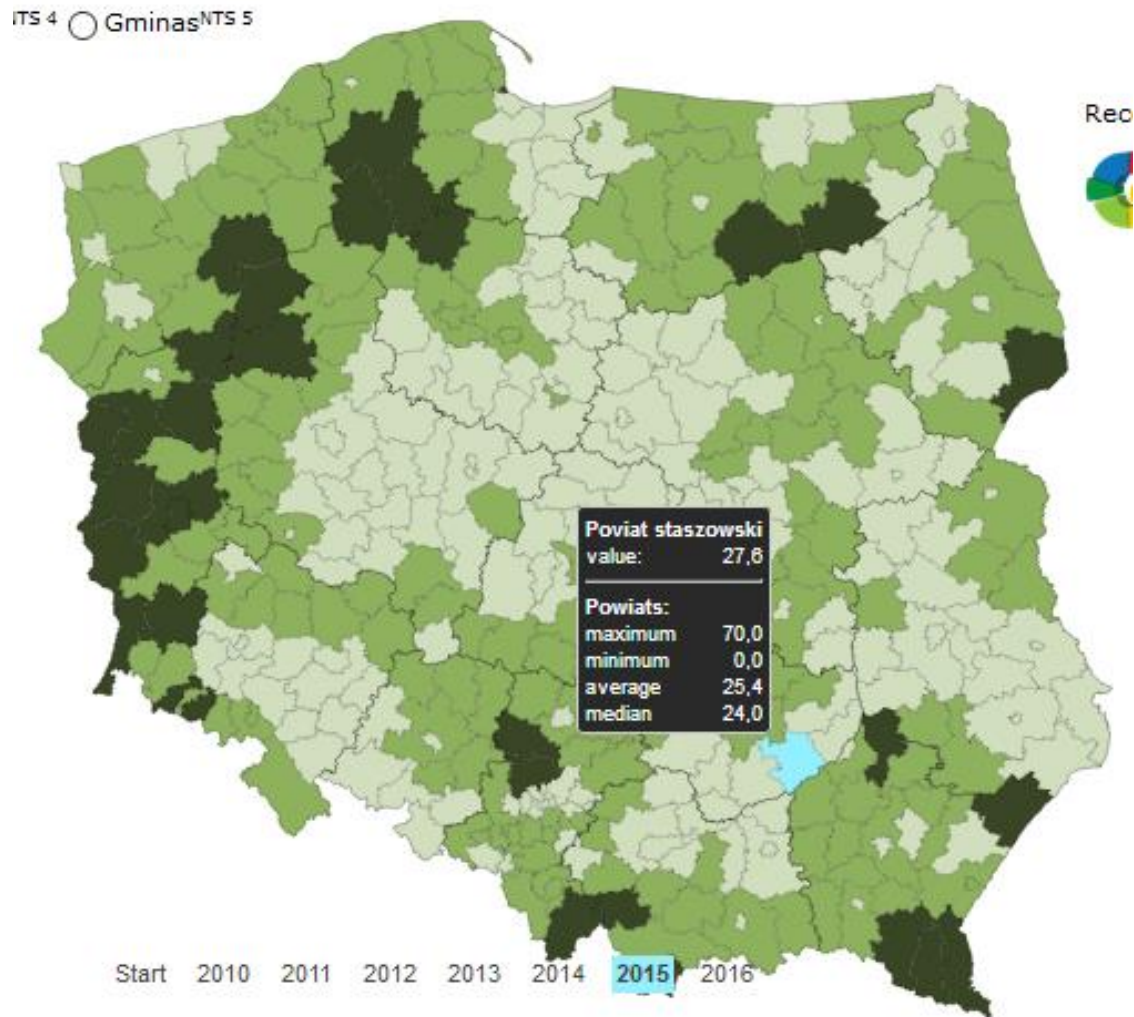
- 1489,68 - 1780,88 (5)
- 1198,48 - 1489,67 (10)
- 907,28 - 1198,47 (1)

100km

Data presentation on the map

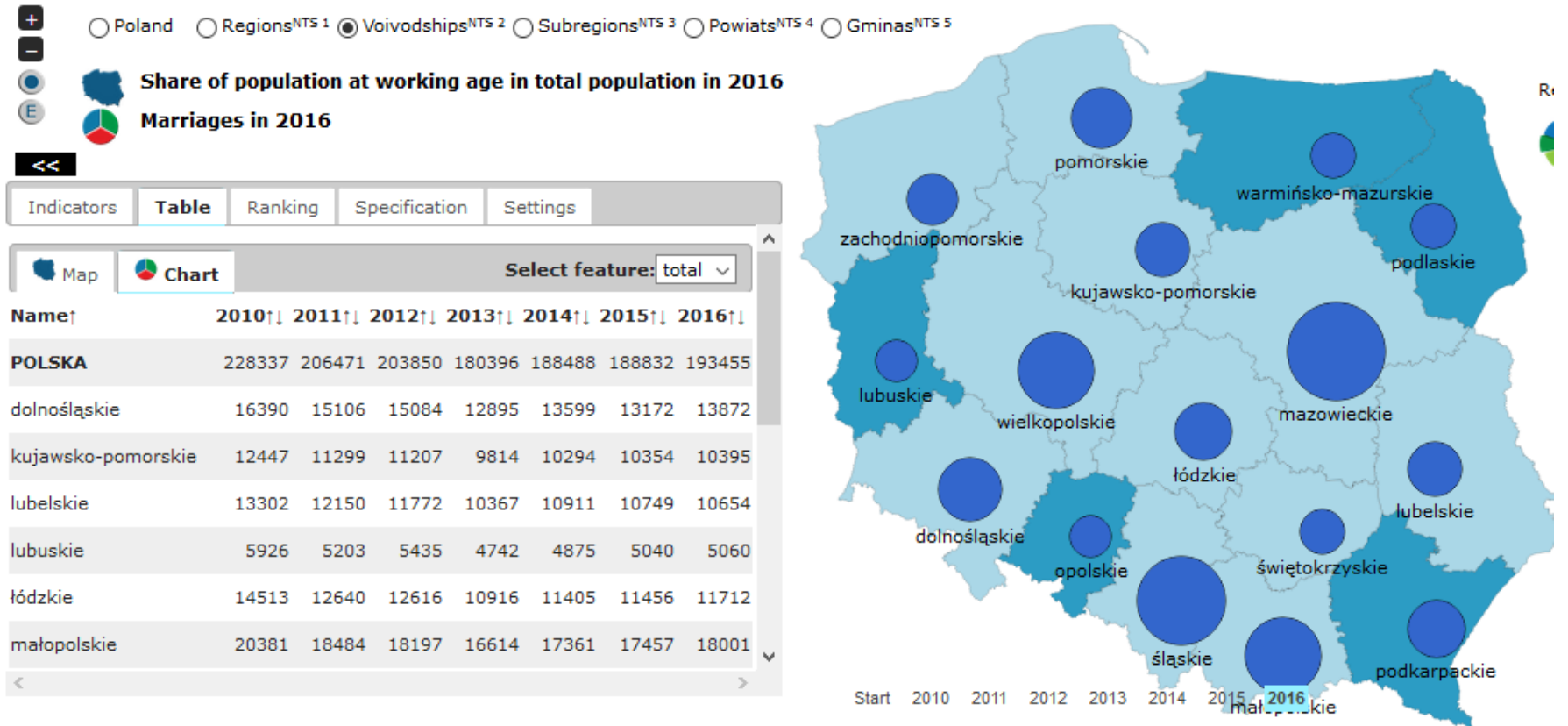


Data presentation on the map

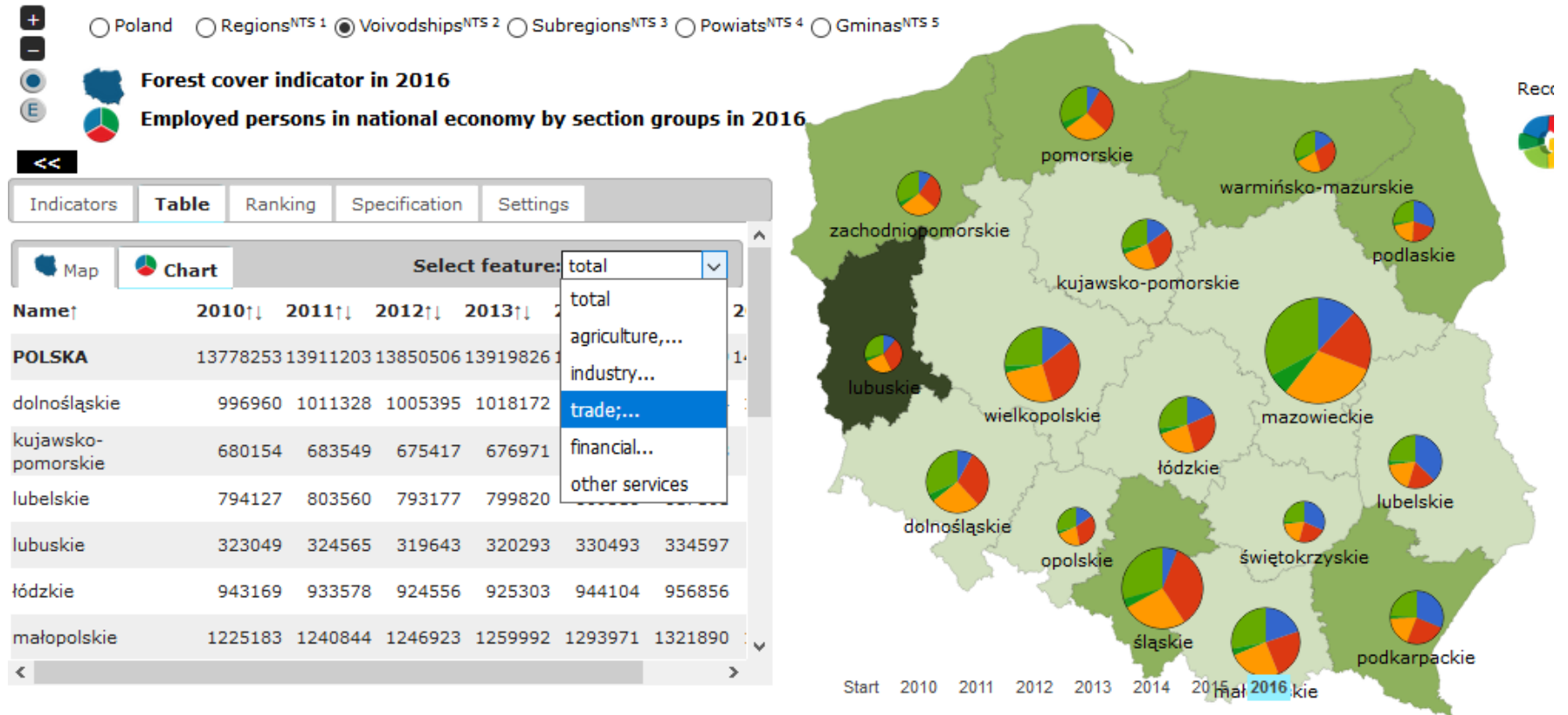


Data presentation on charts

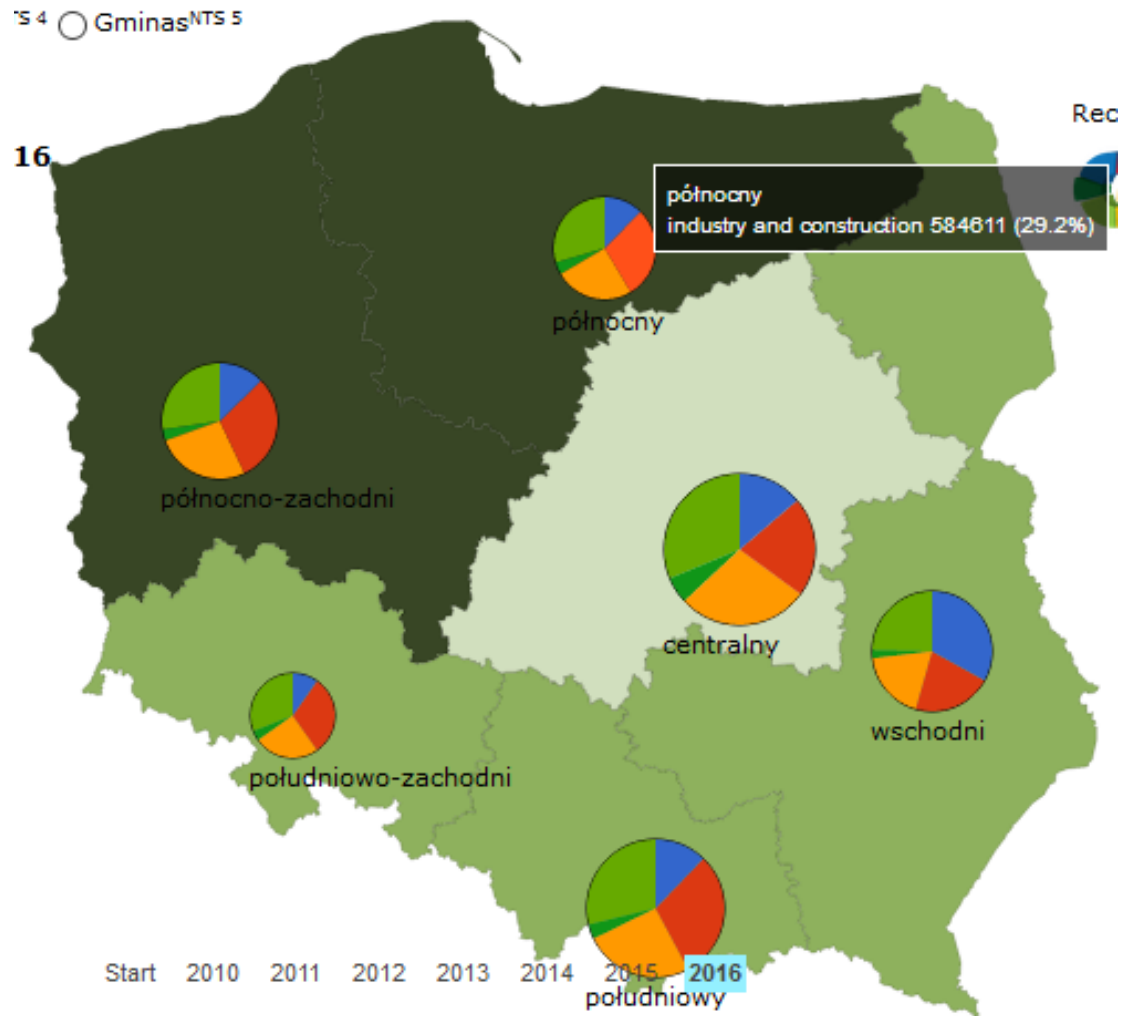
(available only for selected indicators)



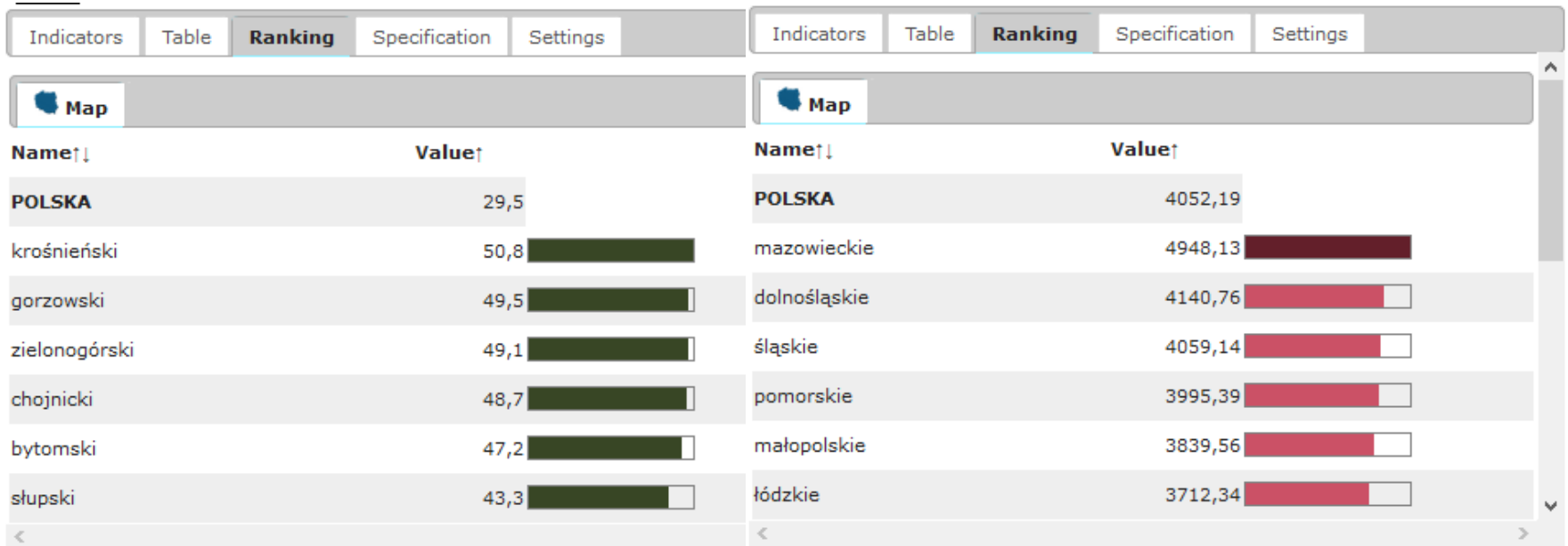
Data presentation on charts



Data presentation on charts



Data ranking



Data specification

Indicators Table Ranking **Specification** Settings

Average monthly gross wages and salaries

Description: Data on wages are given in gross terms, i.e. including deductions for income tax of natural persons and compulsory social security contributions (retirement pay, disability pension, and sick benefit) paid by insured employees.

Unit of measure: zł

Time period: year

Last update of data for year:

2010	- 18.12.14
2011	- 18.12.14
2012	- 18.12.14
2013	- 18.12.14
2014	- 26.01.16
2015	- 28.12.16
2016	- 19.12.17

Glossary

Average monthly gross wages and salaries: The relation of the sum of gross salaries and fees paid to certain groups of employees for performing work under labour contracts, payments from profit and from balance surplus in co-operatives, annual extra wages and salaries for employees of budgetary sphere entities to the average number of employees, excluding outworkers, apprentices and persons employed abroad.

Map settings

Indicators Table Ranking Specification **Settings**


Chart

Map settings

Number of ranges:

Data division type:

Range of color



<

Indicators Table Ranking Specification **Settings**

Chart settings

Chart

Map settings

Number of ranges:

Data division type:

Range 3:

Range 2:

Range 1:

Export

TS 4

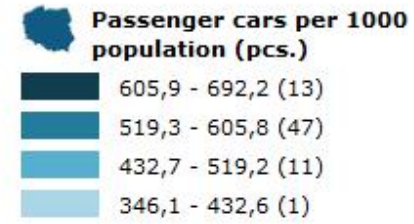


Recommended



PORTAL
GEOSTATYSTYCZNY

- EXCEL Export >
- XML > Print >
- CSV
- MHTML [Create your own map](#)
- Upload Excel data
- Map link



- EXCEL Export >
- XML > Print >
- CSV
- MHTML [Create your own map](#)
- Upload Excel data
- Map link

54

Export >

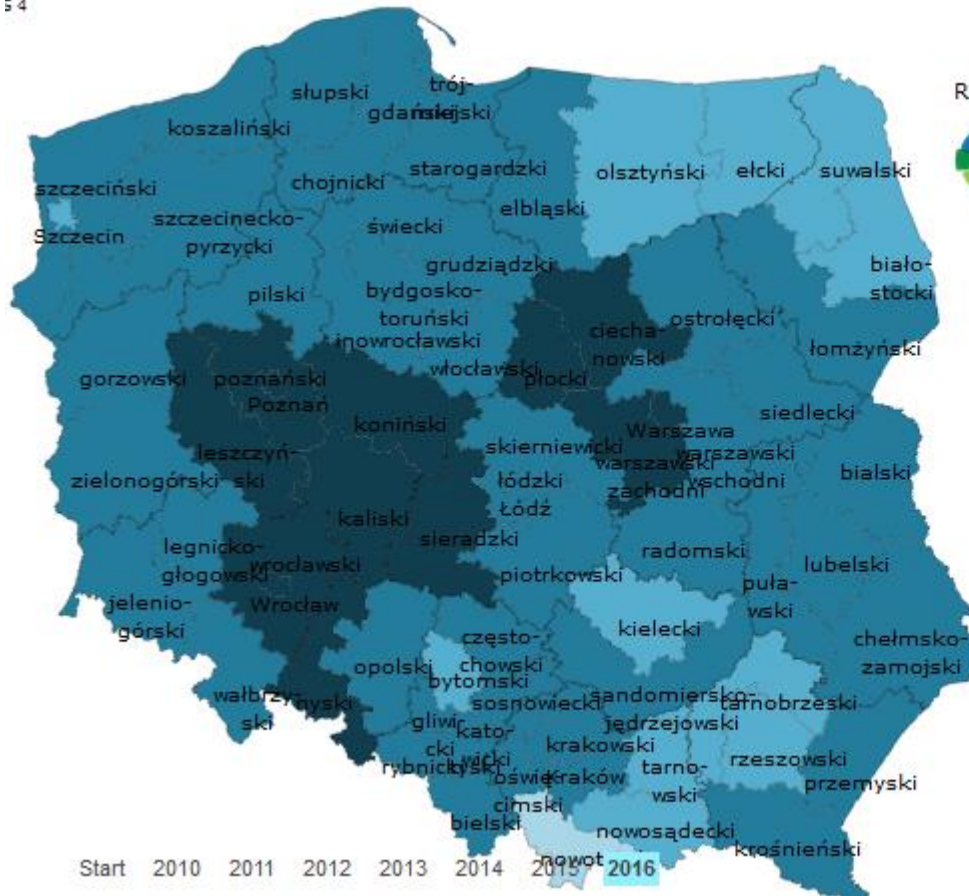
PDF Print >

PNG

[Create your own map](#)

Upload Excel data

Map link



Recommended



PORTAL
GEOSTATYSTYCZNY

Export >

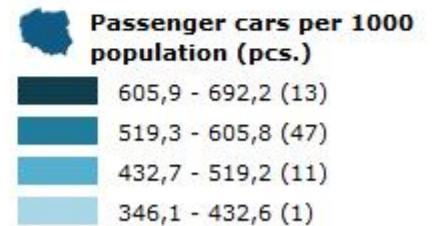
PDF Print >

PNG

[Create your own map](#)

Upload Excel data

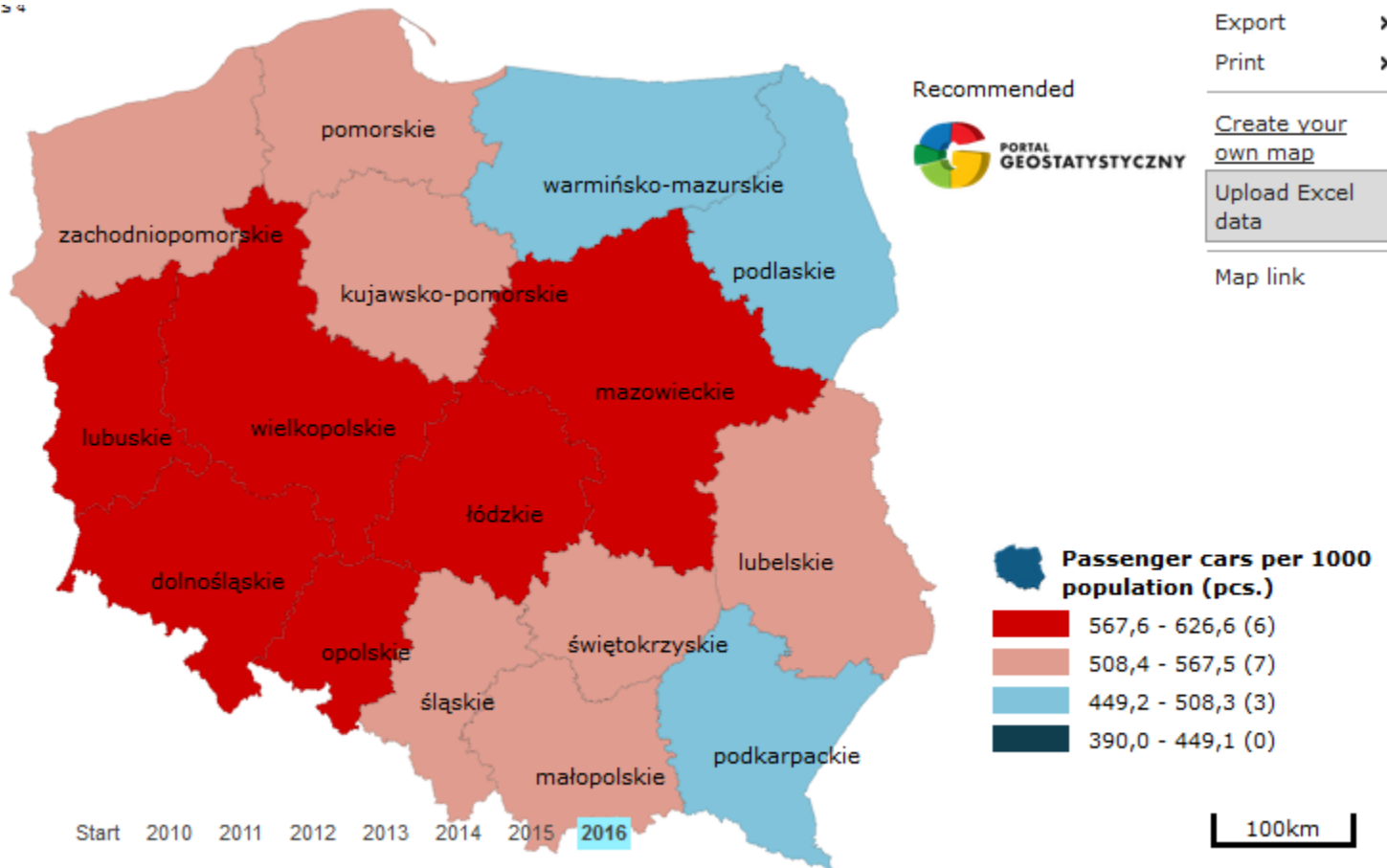
Map link



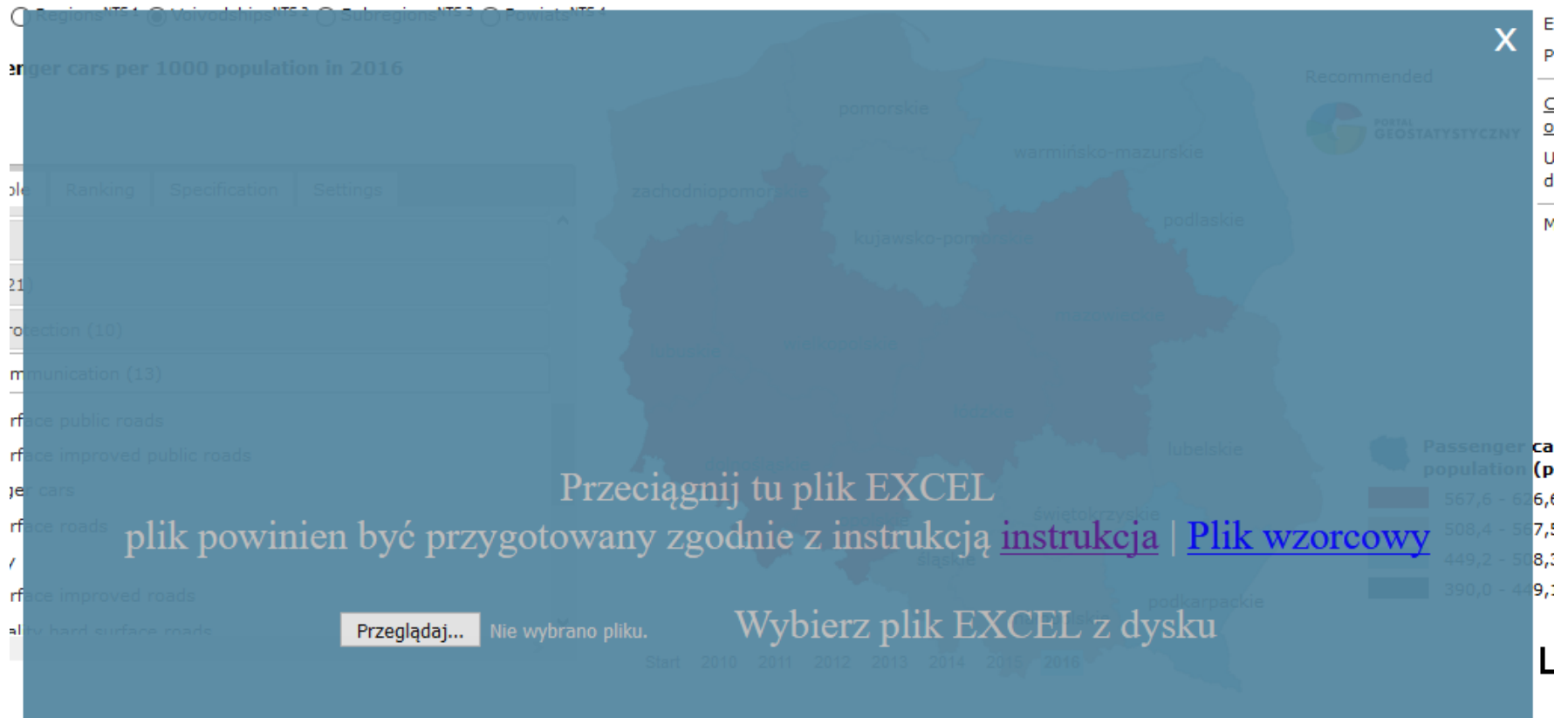
100km

Uploading Excel files

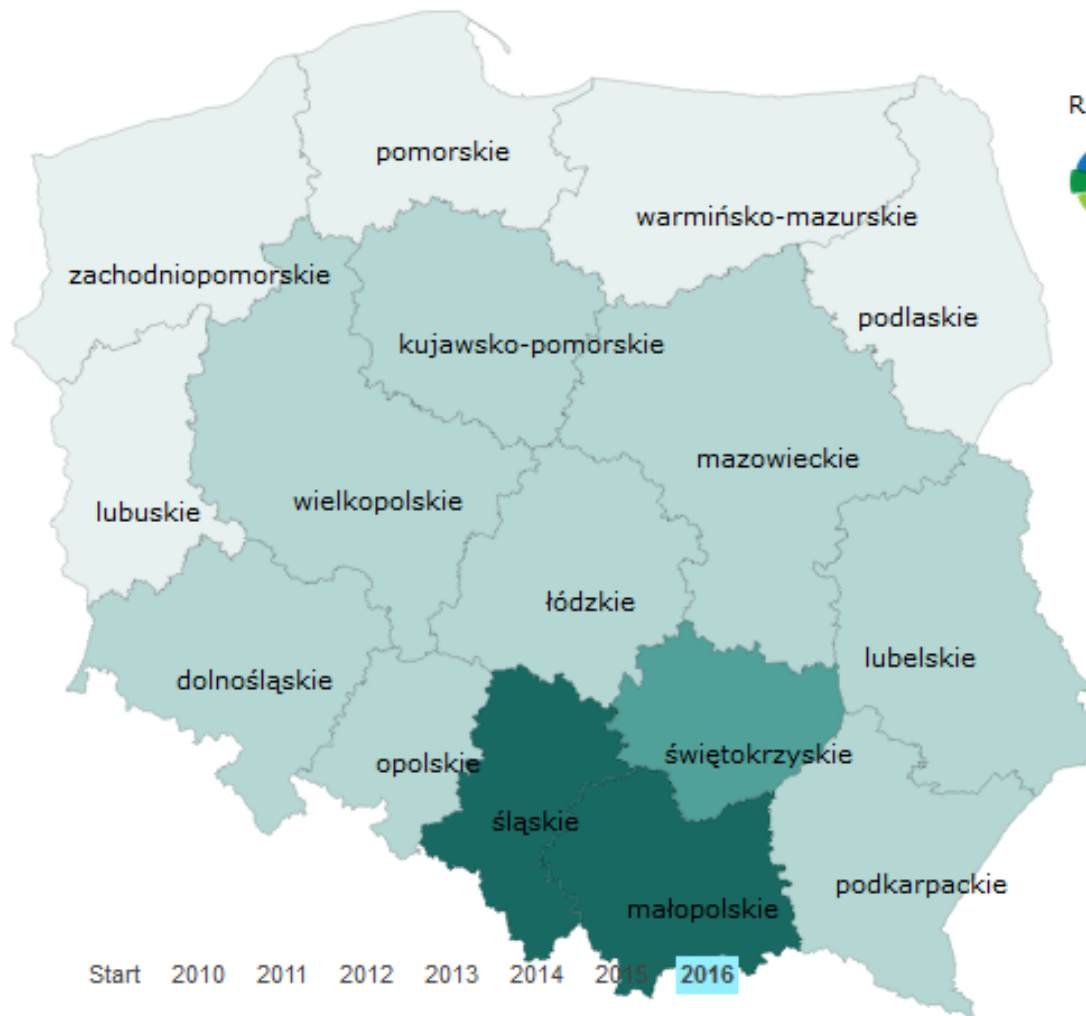
34



Uploading Excel files



Custom map



Recommended



PORTAL
GEOSTATYSTYCZNY

Export >

Print >

Create your
own map

Upload Excel
data

Map link

**Hard surface public
roads per 100 km² (km)**

154,0 - 188,0 (2)

120,1 - 153,9 (1)

86,2 - 120,0 (8)

52,3 - 86,1 (5)

Start 2010 2011 2012 2013 2014 2015 2016

100km

Custom map – indicator settings

Formularz do Atlasu Regionów

16.6%

Ustawienia Polska Regiony Województwa

Nazwa wskaźnika:

Jednostka miary:

Teryt:

Rozpoczęcie badania:

Ostatnie badanie:

Custom map – regions data

Formularz do Atlasu Regionów

49.8%

Ustawienia Polska Regiony Województwa

	2010	2011	2012	2013	2014	2015	2016
centralny							
południowy							
wschodni							
północno-zachodni							
południowo-zachodni							
północny							

dalej

Custom map – voivodships data

Formularz do Atlasu Regionów

66.4%

Ustawienia

Polska

Regiony

Województwa

	2010	2011	2012	2013	2014	2015	2016
łódzkie							
mazowieckie							
małopolskie							
śląskie							
lubelskie							
podkarpackie							
podlaskie							
świętokrzyskie							
lubuskie							
wielkopolskie							
zachodniopomorskie							
dolnośląskie							
opolskie							
kujawsko-pomorskie							
pomorskie							

